MISTFLOWER

AREA = 1,230 SF (FINISHED)

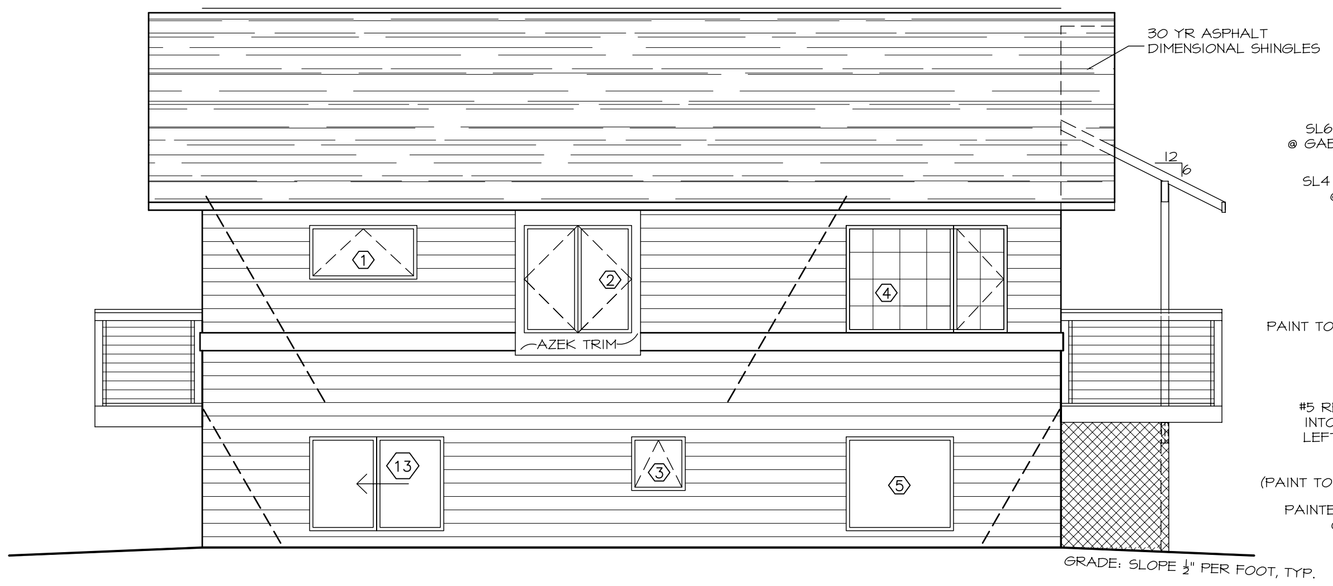

SOUTH ELEVATION

SCALE: 1/4"=1'-0"

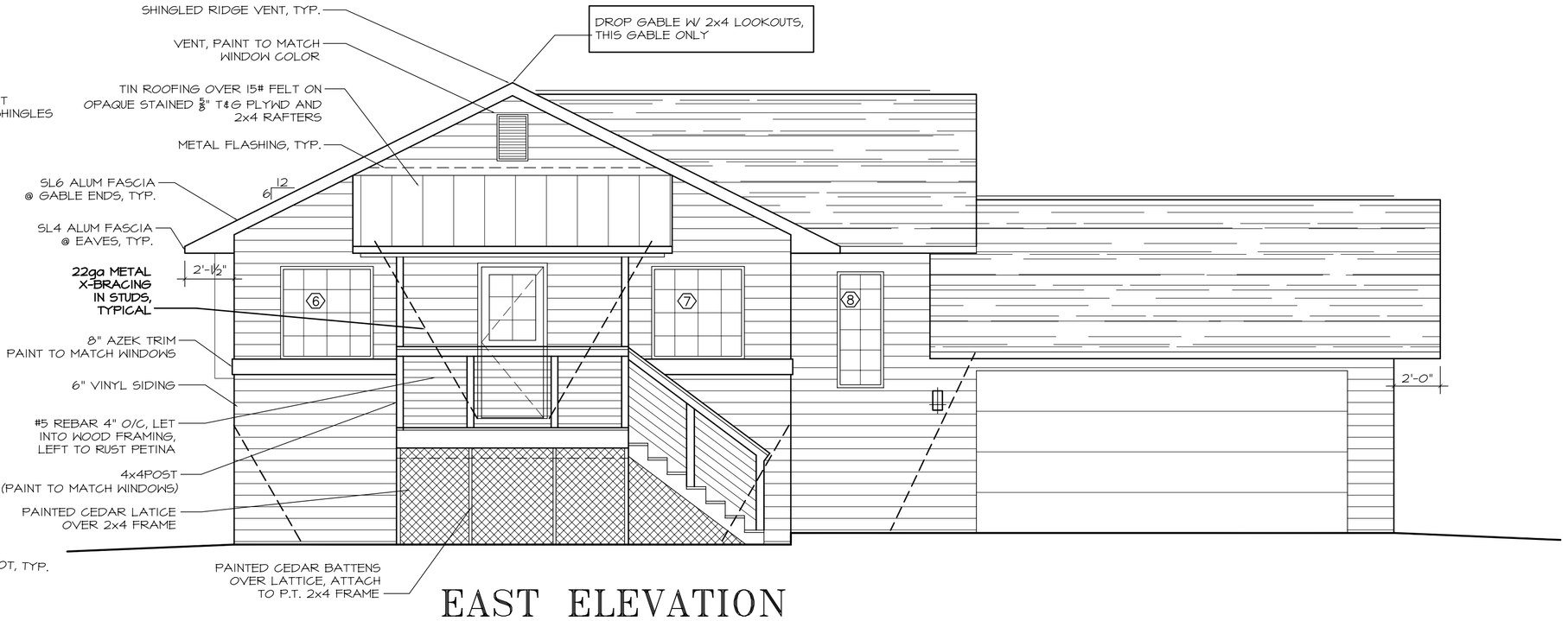

EAST ELEVATION

SCALE: 1/4"=1'-0"

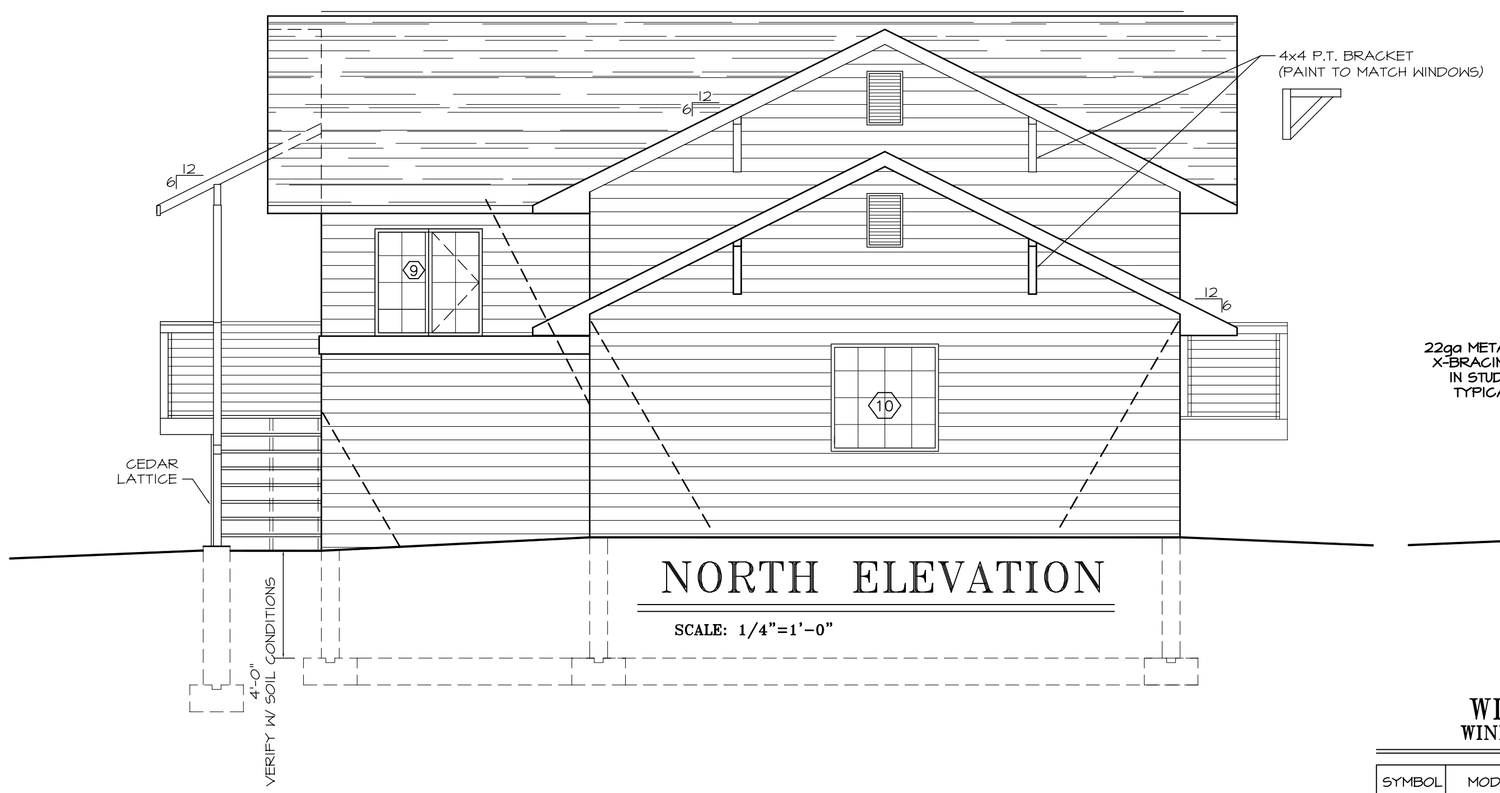

NORTH ELEVATION

SCALE: 1/4"=1'-0"

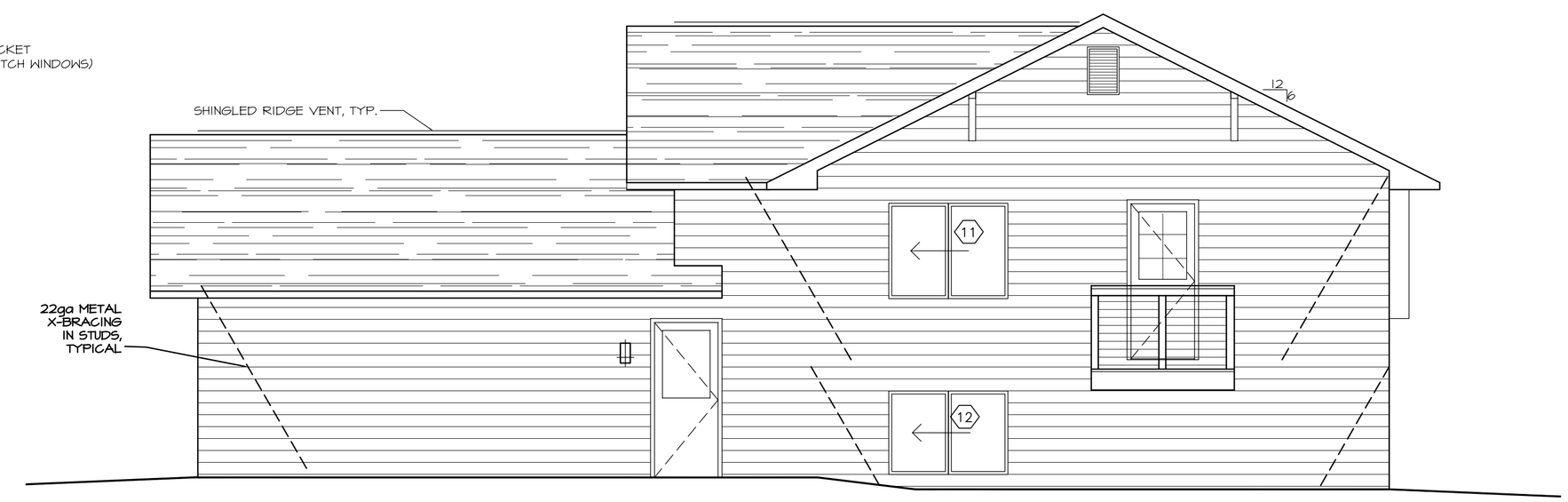

WEST ELEVATION

SCALE: 1/4"=1'-0"

WINDOW SCHEDULE
WINDGATE ALLIANCE WINDOWS

SYMBOL	MOD.#	ROUGH OPENING	REMARKS
1	A4824	48"x24"	X
2	TC4848	48"x48"	X
3	A2424	24"x24"	LOW-E
4	C2448 PW4848	T2"x48"	MULLIEN
5	PW4848	48"x48"	X
6	PW4848	48"x48"	LOW E
7	PW4848	48"x48"	LOW E
8	PW2460	24"x60"	X
9	PW2448 C2448	48"x48"	MULLIEN
10	PW4848	48"x48"	X
11	G6048	60"x48"	LOW E
12	G6042	60"x42"	LOW E
13	G6042	60"x42"	LOW E

*NOTE: PROVIDE ADD ON "J" CHANNELS WITH ALL WINDOWS

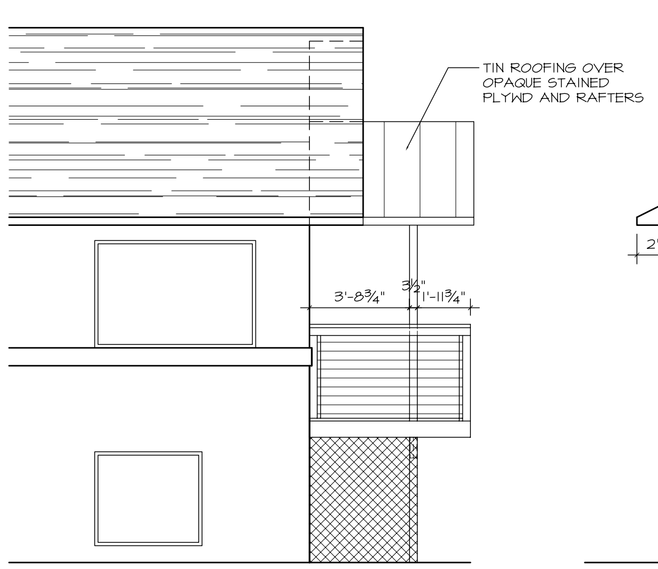

SOUTH ELEVATION (BID OPTION)

SCALE: 1/4"=1'-0"

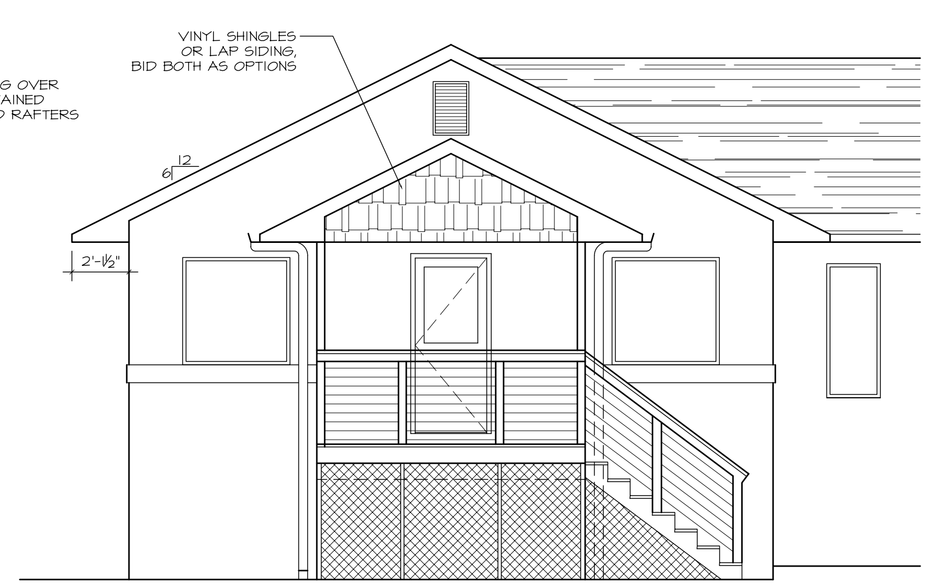

EAST ELEVATION (BID OPTION)

NOTE: ADD GUTTER AND DOWNSPOUT TO THIS PORCH ROOF OPTION

SCALE: 1/4"=1'-0"

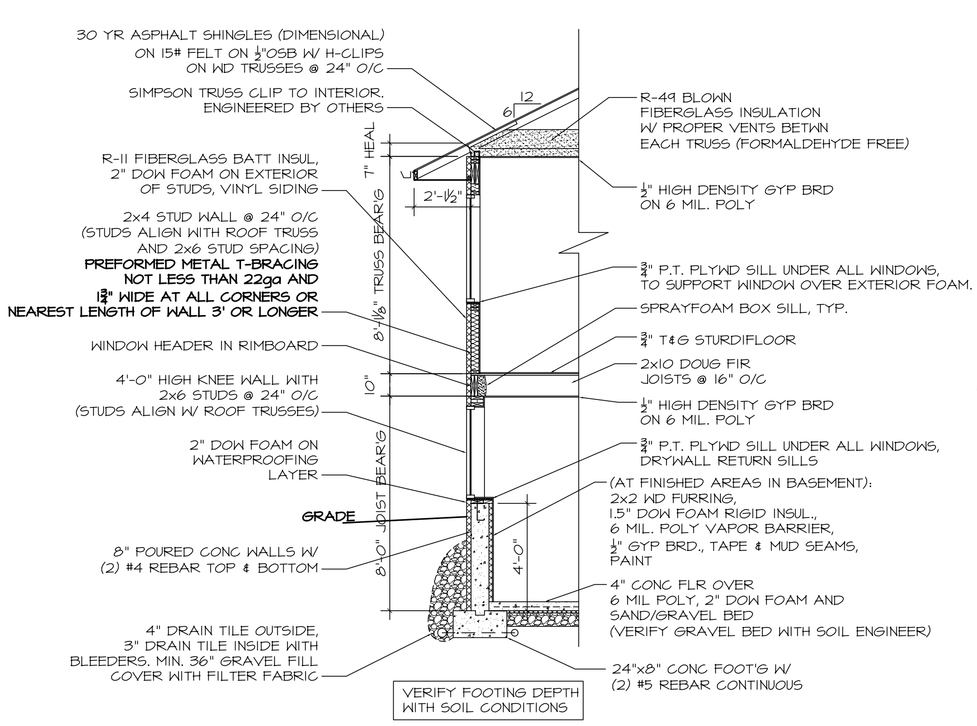

1/A1 SECTION

SCALE: 1/4"=1'-0"

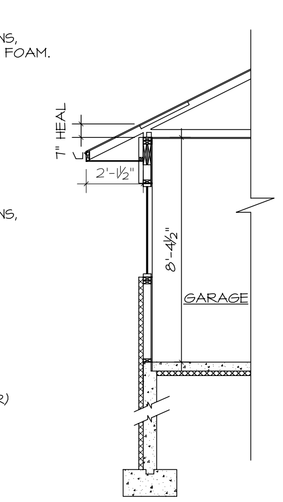

2/A1 SECTION

SCALE: 1/4"=1'-0"

Copyright ©Chad Michael Cornette

TDI DEVELOPMENT
JAMES F. OLSEN
130 MAIN STREET
SUITE 204
MENASHA, WI 54952
TEL: 920-722-4242

CANTILEVER
CHAD CORNETTE
215 PLEASANT PLACE
DEPERE, WI 54115
TEL: 920-339-9061
EM: CANTILEVER@USA.COM

NATURE'S WAY

PROTOTYPE RESIDENCES FOR
NATURES WAY
CITY OF MENASHA

PROJECT NO.
R-NAT-06
DATE:
24 OCT 2006

SHEET
A1